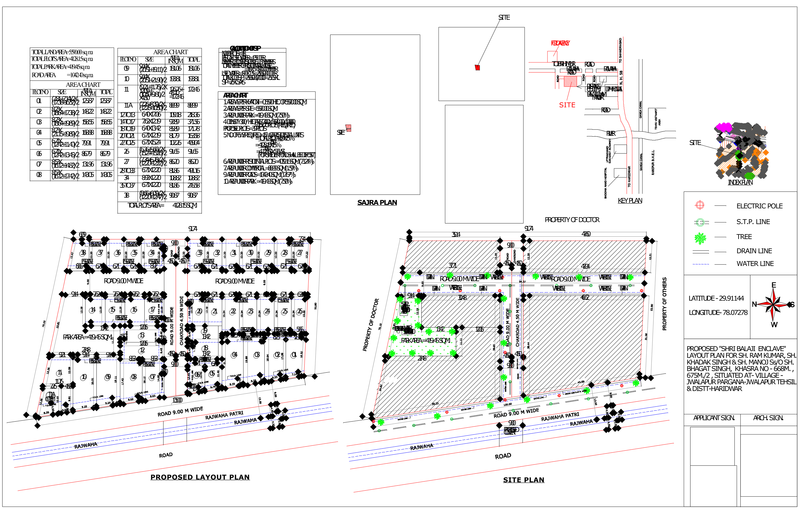
SITE
SAJRA PLAN
KEY PLAN
INDEXPLAN
ELECTRIC POLE
S.T.P. LINE
TREE
DRAIN LINE
WATER LINE
LATITUDE - 29.91144
LONGITUDE- 78.07278
PROPOSED "SHRI BALAJI ENCLAVE" LAYOUT PLAN FOR SH. RAM KUMAR, SH. KHOKIM SINGH & SH. MANOJ S/o O SH. BHAGAT SINGH, KHASRA NO - 668M., 675M/2, SITUATED AT- VILLAGE - JWALAPUR PARGANA-JWALAPUR TEHSIL & DIST-HARIDWAR
APPLICANT SIGN.
ARCH. SIGN.
PROPERTY OF DOCTOR
PROPERTY OF OTHERS
ROAD 9.00 M WIDE
RAJWAHA PATRI
RAJWAHA
ROAD
PROPOSED LAYOUT PLAN
SITE PLAN

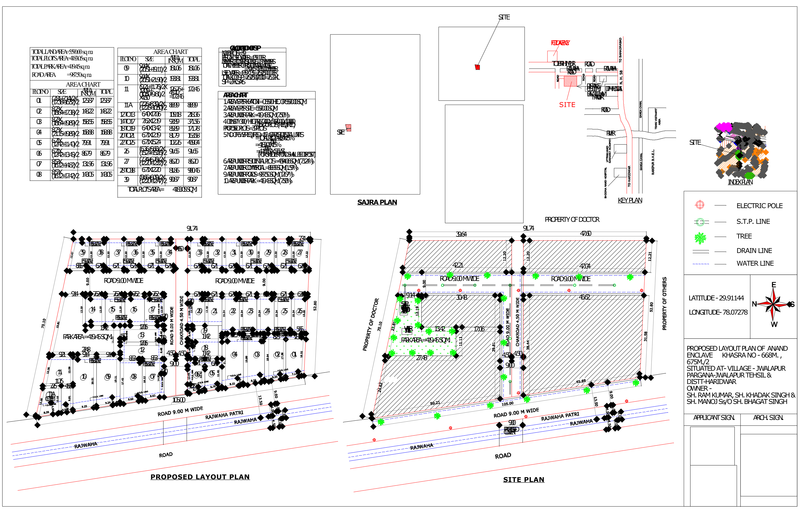
SITE
SAJRA PLAN
KEY PLAN
INDEXPLAN
ELECTRIC POLE
S.T.P. LINE
TREE
DRAIN LINE
WATER LINE
LATITUDE - 29.91144
LONGITUDE- 78.07278
PROPOSED LAYOUT PLAN OF ANAND ENCLAVE KHASRA NO - 668M., 675M/2, SITUATED AT- VILLAGE - JWALAPUR PARGANA-JWALAPUR TEHSIL & DIST-HARIDWAR
OWNER - SH. RAM KUMAR, SH. KHADAK SINGH & SH. MANOJ S/o O SH. BHAGAT SINGH
APPLICANT SIGN.
ARCH. SIGN.
PROPERTY OF DOCTOR
PROPERTY OF OTHERS
ROAD 9.00 M WIDE
RAJWAHA PATRI
RAJWAHA
ROAD
PROPOSED LAYOUT PLAN
SITE PLAN

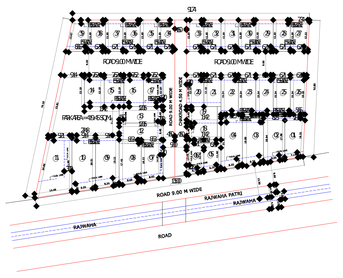
ROAD 9.00 M WIDE
RAJWAHA PATRI
RAJWAHA
ROAD